

T 205 R 12E M W

A	2	3	4	5	6	7	8	9	10	11	12	13	14	15	16	17	18	19	20	21	22	23	24	25
B	+	+	+	+	+	+	+	+	+	+	+	+	+	+	+	+	+	+	+	+	+	+	+	+
C	6	+	+	5	+	+	+	+	4	+	+	3	+	+	+	+	+	2	+	+	1	+	+	
D	+	+	+	+	+	+	+	+	+	+	+	+	+	+	+	+	+	+	+	+	+	+	+	+
E	+	+	+	+	+	+	+	+	+	+	+	+	+	+	+	+	+	+	+	+	+	+	+	+
F	+	+	+	+	+	+	+	+	+	+	+	+	+	+	+	+	+	+	+	+	+	+	+	+
G	7	+	+	8	+	+	+	+	9	+	+	+	+	10	+	+	+	11	+	+	+	+	12	+
H	+	+	+	+	+	+	+	+	+	+	+	+	+	+	+	+	+	+	+	+	+	+	+	+
I	+	+	+	+	+	+	+	+	+	+	+	+	+	+	+	+	+	+	+	+	+	+	+	+
J	+	+	+	+	+	+	+	+	+	+	+	+	+	+	+	+	+	+	+	+	+	+	+	+
K	+	+	+	+	+	+	+	+	+	+	+	+	+	+	+	+	+	+	+	+	+	+	+	+
L	18	+	+	17	+	+	+	+	+	+	+	+	+	15	+	+	+	14	+	+	+	+	13	+
M	+	+	+	+	+	+	+	+	+	+	+	+	+	+	+	+	+	+	+	+	+	+	+	+
N	+	+	+	+	+	+	+	+	+	+	+	+	+	+	+	+	+	+	+	+	+	+	+	+
O	+	+	+	+	+	+	+	+	+	+	+	+	+	+	+	+	+	+	+	+	+	+	+	+
P	19	+	+	20	+	+	+	+	+	+	+	+	+	21	+	+	+	22	+	+	+	+	23	+
Q	+	+	+	+	+	+	+	+	+	+	+	+	+	+	+	+	+	+	+	+	+	+	+	+
R	+	+	+	+	+	+	+	+	+	+	+	+	+	+	+	+	+	+	+	+	+	+	+	+
S	+	+	+	+	+	+	+	+	+	+	+	+	+	+	+	+	+	+	+	+	+	+	+	+
T	30	+	+	29	+	+	+	+	+	+	+	+	+	28	+	+	+	27	+	+	+	+	26	+
U	+	+	+	+	+	+	+	+	+	+	+	+	+	+	+	+	+	+	+	+	+	+	+	+
V	+	+	+	+	+	+	+	+	+	+	+	+	+	+	+	+	+	+	+	+	+	+	+	+
W	+	+	+	+	+	+	+	+	+	+	+	+	+	+	+	+	+	+	+	+	+	+	+	+
X	31	+	+	32	+	+	+	+	+	+	+	+	+	33	+	+	+	34	+	+	+	+	35	+
Y	+	+	+	+	+	+	+	+	+	+	+	+	+	+	+	+	+	+	+	+	+	+	+	+
Z	+	+	+	+	+	+	+	+	+	+	+	+	+	+	+	+	+	+	+	+	+	+	+	+

LEGEND

○ = Corner having information on form 7100-52 in this file.

Legend conforms to REPORTING FORM 2/80 MPB

FILING INSTRUCTION

File 7100-52 card record by letter and number coordinates behind the file guide for the township in which it falls.

File the 7100-52 card record by letter and then by number i.e., all A cards first, then B cards etc.

The first card behind the file guide (if data have been obtained and recorded) will be card A-1 for N.W. Township Corner, then card A-2 for 1/16 corner then card A-3 for 1/4 corner etc.

CORNER RECORD FILE GUIDE (Rectangular Surveys)

Index

File No.

0153

CORNER RECORD (SEARCH)

Contract or

Cor.

C-01

(Ref. FSM 7151.4)

Survey No.

No.

T 20 S. R. 12 E. R.D.

FT. ROCK

County DESCHUTES

W/4 Cor. of

Merid. WILLAMETTE N.F.

DESCHUTES

State OREGON

Section 6

SEE: C-25 T. 20 S., R. 11 E., W.M.

SF / NF

Index

File No. _____

CORNER RECORD (SEARCH) Contract or
(Ref. FSM 7151.4) Survey No. _____

Cor. No. E-1

T 20 S. R. 12 E. R.D. _____

County _____

NW Cor. of _____

Merid. WILLAMETTE N.F. _____

DESCHUTES State _____

OREGON Section _____

7

SEE: E-25 T. 20 S., R. 11 E., W.M.

SFNF AS OF 6/82

1961 - Brown C miller

Tag on S. side of Rd.

1892' N. of cor.

Index File No. 1355

T. 20 S. R. 12 E.

Merid. WILLAMETTE

CORNER RECORD (SEARCH)
(Ref. FSM 7.151.4)

R.D. FT. ROCK

N.F. DESCHUTES

Tract or Survey No.

County DESCHUTES

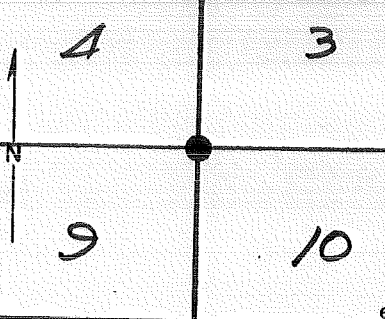
State OREGON

Cor. No. E-13

SE COR. of SEC. 4

NW COR. of SEC. 10

CORNER DIAGRAM PER LEGEND



DESCRIBE CORNER MONUMENT FOUND

24" X 24" STONE RSG. 24"
BUT W/O MKS.

DESCRIBE BEARING TREES OR OTHER OFFICIAL ACCESSORIES FOUND

P. PINE SNAG w/ MKS. in Sec. 10

PHOTO IDENTIFICATION DATA

Photo No. _____
Filed At. _____
Object Ident. _____
Ident. By _____
Signature

DESCRIBE CORNER LOCATION RELATIVE TO NEAR-BY FEATURES, ALSO HOW TO REACH CORNER

- Corner Legend:
- Searched for/Not Found
 - Evidence Found/Accept
 - Permanent Monument

Signature HC HILDEBRAND Title S.T. Division _____ Headquarters S.O. Date 6/79 D-7100-52 (3/79)

CORNER RECORD (PERPETUATION)

MONUMENT. DESCRIBE NEW MONUMENT SET, OR WORK DONE TO PRESERVE EXISTING MONUMENT

SET 2 1/2" X 32" BRASS-CAPPED STEEL PIPE RISING 2"
IN MOUND of STONES & PLACED CONCRETE
AT BASE of PIPE.

MONUMENT SET BY

T205
4 1/3 R
9 1/10 12 E
OR PLS 702
R. OMAN
1979

ACCESSORIES. DESCRIBE NEW BT'S WITNESS OBJECTS ETC. ESTABLISHED, OR WORK DONE TO PRESERVE EXISTING EVIDENCE

#5 X 30" PLASTIC-CAPPED STEEL ROD BRS. N48°E 56 3/4 ft. MKD. "Bearing Object"
" " " " " " N48°W 25 1/4 ft. " " "
" " " " " " S40°E 67 1/2 ft. " " "
9" L. PINE BRS. S61°W 99 1/2 ft. MKD. "T205 R12E S9 BT"

Work Done By R. OMAN Title PLS Date 6/79 State Registration No. OR-702
or Agency
PLAT PREPARED OR
Certified Cor. Record Prepared? Yes No Filed At DESHUTES Co. SURVEYOR'S OFFICE Date 16 June 79

REMARKS

Section Line Marker Record

#1942 North Paulina Road or Trail Fort Rock District

Sec. Line between 3 & 10 T. 20 S. R. 12 E.

Sec. Cor. 1770 Ft. E
¼ or Sec. feet N. S. E. or W.

Posted on W side R
N. S. E. or W. R. or T.

~~Post~~ Replaced: 9-61 By
Date

(Approx. _____)

Cor. Found (Exact. _____)

(Paced _____)

Distance (Chained _____)

6	5	4	3	2	1
7	8	9	10	11	12
18	17	16	15	14	13
19	20	21	22	23	24
30	29	28	27	26	25
31	32	33	34	35	36

Indicate position of marker by red X

If marker is on Twp. or Rge. line, reference TWP. NORTH or Rge. EAST of that line.



Section Line Marker Record

#1921B Lava Top Road or Trail Fort Rock District

Sec. Line between 11 & 12 T. 20 S. R. 12 E.

Sec. _____ Cor. 1150 Ft. N
¼ or Sec. _____ feet _____ N. S. E. or W.Posted on NW side R
N. S. E. or W. R. or T.Posted 1933 By Brown and Clark
Date

(Approx. _____)

Cor. Found (Exact. _____)

(Paced _____)

Distance (Chained _____)

Also - Tug 748' W. to cor.
1933 - same,
on W. side of Rd.

6	5	4	3	2	1
7	8	9	10	11	X12
18	17	16	15	14	13
19	20	21	22	23	24
30	29	28	27	26	25
31	32	33	34	35	36

Indicate position of marker by
red X

If marker is on Twp. or Rge. line, reference TWP. NORTH or Rge. EAST of that line.

Section Line Marker Record

#1942 North Paulina Road or Trail Fort Rock District

Sec. Line between 10 & 11 T. 20 S. R. 12 E.

 $\frac{1}{4}$ Cor. 270 Ft. S
¼ or Sec. feet N. S. E. or W.Posted on S side R
N. S. E. or W. R. or T.~~Posted~~ Replaced: 9-61 By
Date

(Approx. _____)

Cor. Found (Exact. _____)

(Paced _____)

Distance (Chained _____)

6	5	4	3	2	1
7	8	9	10	X 11	12
18	17	16	15	14	13
19	20	21	22	23	24
30	29	28	27	26	25
31	32	33	34	35	36

Indicate position of marker by
red X

If marker is on Twp. or Rge. line, reference TWP. NORTH or Rge. EAST of that line.

Index
File No. _____

CORNER RECORD (SEARCH) Contract or
(Ref. FSM 7151.4) Survey No. _____

Cor.
No. J-1

T 20 S. R. 12 E. R.D. _____

County _____

NW Cor. of _____

Merid. WILLAMETTE N.F. _____

DESCHUTES State _____

OREGON _____

Section 18

SEE: J-25 T. 20 S., R. 11 E., W.M.

SFNE as of 6/82



USDA-FOREST SERVICE

Index

File No. _____

T 20 S 12 E

Merid. Willamette

CORNER RECORD (SEARCH)

(Ref. FSM 7151.4)

R.D. Fort Rock County Deschutes

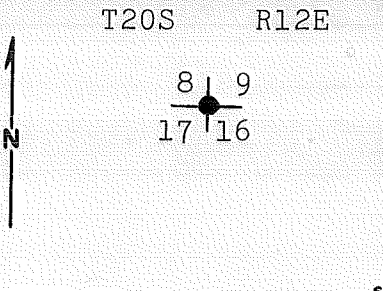
N.F. Deschutes State Oregon

Tract or Survey No. 02211N

Cor. No. J-9

NW Cor of S. 16
SE Cor of S. 8

CORNER DIAGRAM



DESCRIBE CORNER MONUMENT FOUND

Found $2\frac{1}{2}$ " brass cap mounted on $2\frac{1}{2}$ " galvanized iron pipe marked:

T20S
8|9 R
17|16 12
PLS 702 E
R. Oman
1979 2

DESCRIBE BEARING TREES OR OTHER OFFICIAL ACCESSORIES FOUND

- A Fir, 9" dia., bears N 15°E 14.5' *mka T20S R12E S9 BT*
- A Fir, 8" dia., bears S 62°E 15.3' " " " 516 "
- A Fir, 9" dia., bears S 19°W 28.6' " " " 517 "
- A Fir, 6" dia., bears N 86°W 43.3' " " " 58 "
- A Pond, Pine, 32" dia., bears N 64°E 15.5' (Original)

PHOTO IDENTIFICATION DATA

Photo No. _____
Filed At. _____
Object Ident. _____
Ident. By _____
Signature 7

DESCRIBE CORNER LOCATION RELATIVE TO NEAR-BY FEATURES, ALSO HOW TO REACH CORNER

Take Hwy. 97 South to F.S. Road #195. Take 195 East to 195B. Take 195B to corner.

PLANE COORDINATE POSITION DATA

State _____ Zone _____
X _____
Y _____
Estab. By _____
Agency 8

James R. Tye
Signature

Title Surveyor, Division Sun Country Eng., Headquarters Bend Office

Date 9-27-79
7100-52-(3-68)
5

CORNER RECORD (PERPETUATION)

MONUMENT : DESCRIBE NEW MONUMENT SET, OR WORK DONE TO PRESERVE EXISTING MONUMENT

None

9

ACCESSORIES : DESCRIBE NEW BT'S WITNESS OBJECTS ETC. ESTABLISHED, OR WORK DONE TO PRESERVE EXISTING EVIDENCE

None

10

Work Done By James R. Tye Title Land Surveyor Date 9-27-79 State Registration No. L.S. 1104
or Agency

11

Certified Cor. Record Prepared ? Yes No Filed At:

REMARKS

Witness to corner:

Larry Wiley, L.S.I.T.

Date
REGISTERED
PROFESSIONAL
LAND SURVEYOR

James R. Tye
OREGON
JULY 22, 1977
JAMES R. TYE
1104

12

Index File No. T. R. M. Tract or Surv. No.

Index

File No. _____

CORNER RECORD (SEARCH)

(Ref. FSM 7151.4)

Tract or
Survey No. 02211NCor. J-11
No. _____

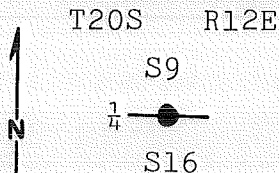
T 20 S R. 12 E

R.D. Fort Rock County Deschutes

Merid. Willamette

N.F. Deschutes State Oregon

CORNER DIAGRAM



DESCRIBE CORNER MONUMENT FOUND

Found 24" x 17" x 10" stone in mound of stones.
Marked $\frac{1}{4}$ on South face.

(Original call: 24" x 17" x 10")

DESCRIBE BEARING TREES OR OTHER OFFICIAL ACCESSORIES FOUND

No original bearing trees called for.

PHOTO IDENTIFICATION DATA

Photo No. _____

Filed At. _____

Object Ident. _____

Ident. By _____

Signature

PLANE COORDINATE POSITION DATA

State _____ Zone _____

X _____

Y _____

Estab. By _____

Agency

DESCRIBE CORNER LOCATION RELATIVE TO NEAR-BY FEATURES, ALSO HOW TO REACH CORNER

Take Hwy. 97, South to F.S. Road #195. Go Southeast on #195 to Rd. #195B. Take 195B to NW corner Sec. 16. Skid Road wanders $\frac{1}{2}$ mile East to $N\frac{1}{4}$ Sec. 16.

Signature

Title

Division

Headquarters

Date

7100-52-(3/68)

James R. Vye Surveyor, Sun Country Eng., Bend Office

11-13-79

CORNER RECORD (PERPETUATION)

MONUMENT : DESCRIBE NEW MONUMENT SET, OR WORK DONE TO PRESERVE EXISTING MONUMENT

Set 2½" brass cap mounted on 2½" x 30" galvanized iron pipe marked:

T20S R12E
S9
¼ — —
S16
1979
L.S. 1104

9

ACCESSORIES : DESCRIBE NEW BT'S WITNESS OBJECTS ETC. ESTABLISHED, OR WORK DONE TO PRESERVE EXISTING EVIDENCE

Scribed two bearing trees:

A dbl. Ponderosa Pine, 15" in dia., bears S 50°29' East 58.90', scribed
A Pine, 12" in dia., bears N 11°55' East 78.20', scribed "¼ S 16 BT"
"¼ S 9 BT"

10

Work Done By James R. Tye Title Land Surveyor Date 11-13-79 State Registration No. L.S. 1104
or Agency

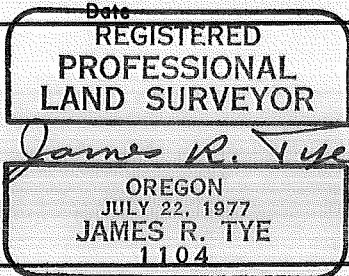
Certified Cor. Record Prepared ? Yes No Filed At:

11

Witness to corner:

William Dean Robinson, P.L.S. 1554
Larry Wiley, L.S.I.T.

REMARKS



12

Index File No. T. R. M. Tract or Surv. No. Cor. U.S. G.P.O. 1977-725-576/586

13

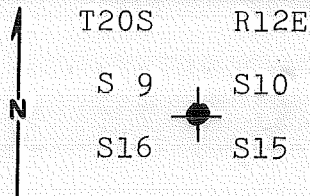
Index
File No. _____

CORNER RECORD (SEARCH)

(Ref. FSM 7151.4)

Tract or
Survey No. 02211N Cor.
No. J-13T 20 S R. 12 ER.D. Fort Rock County DeschutesMerid. WillametteN.F. Deschutes State Oregon

CORNER DIAGRAM



DESCRIBE CORNER MONUMENT FOUND

Original corner monument not found.

DESCRIBE BEARING TREES OR OTHER OFFICIAL ACCESSORIES FOUND

Found two out of three original bearing trees.
 A Pine, 20" dia., bears South 03° W 44.22' (Health)
 A Pine snag, 30" dia., bears North 76° W 45.54' (Dead)

PHOTO IDENTIFICATION DATA

Photo No. _____

Filed At. _____

Object Ident. _____

Ident. By _____

Signature

PLANE COORDINATE POSITION DATA

State _____ Zone _____

X _____

Y _____

Estab. By _____

Agency

DESCRIBE CORNER LOCATION RELATIVE TO NEAR-BY FEATURES, ALSO HOW TO REACH CORNER

Take Hwy. 97 South to F.S. Rd. #1942. Take 1942
 to Rd. #0213. Go West on 0213 \pm one mile then turn
 North \pm $\frac{1}{2}$ mile on Old Skid Road.

Signature

Robert M. Karl

Title

Surveyor, Sun Country Eng., Bend Office

Division

Headquarters

Date

7100-52 (3-68)

11-09-79 5

CORNER RECORD (PERPETUATION)

MONUMENT : DESCRIBE NEW MONUMENT SET, OR WORK DONE TO PRESERVE EXISTING MONUMENT

Set 2½" brass cap mounted on 2½" x 30" galvanized iron pipe marked:

T20S R12E
 S 9 S10
 S16 + S15
 1979
 PLS 1642

Note: Monument set, holding distance calls from original B.T.s as there appeared some error in original bearing calls.

9

ACCESSORIES : DESCRIBE NEW BT'S WITNESS OBJECTS ETC. ESTABLISHED, OR WORK DONE TO PRESERVE EXISTING EVIDENCE

Scribed 4 new bearing trees:

- A Pine, 9" dia., bears N 44°E 18.73', scribed "T20S R12E S 10, BT"
- A Fir, 5" dia., bears S 11°E 45.95', scribed "T20S R12E S 15, BT"
- A Pine, 7" dia., bears S 63°W 33.32', scribed "T20S R12E S 16, BT"
- A Pine, 7" dia., bears N 17°W 29.19', scribed "T20S R12E S 9, BT"

10

Work Done By Robert M. Karl Title Land Surveyor Date 11-09-79 State Registration No. L.S. 1642
 or Agency _____

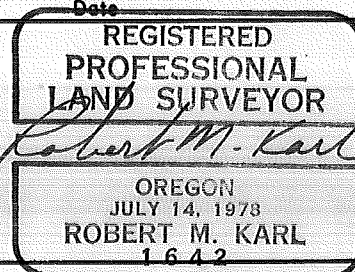
Certified Cor. Record Prepared ? Yes No Filed At: _____

11

REMARKS

Witness to corner:

William Dean Robinson, P.L.S. 1554



12

Index File No. T. R. M. Tract or Surv. No.

Cor. 13
 U.S. G.P.O. 1977-725-576/586
 11-09-79

USDA-FOREST SERVICE

Index File No. 1759

T. 20 S. R. 12 E. R.D. FT. ROCK

Merid. WILLAMETTE

CORNER RECORD (SEARCH)

(Ref. FSM 7.151.4)

County DESCHUTES

N.F. DESCHUTES State OREGON

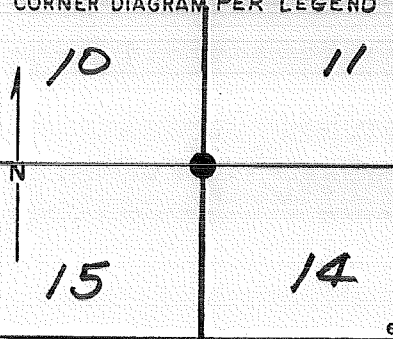
Tract or Survey No. _____

Cor. No. J-17

COR. of SEC. 10

COR. of SEC. 14

CORNER DIAGRAM PER LEGEND



DESCRIBE CORNER MONUMENT FOUND

STONE PER CALL RISING 10"
WITH 4 GROOVES ON S. SIDE &
2 GROOVES ON E. SIDE

DESCRIBE BEARING TREES OR OTHER OFFICIAL ACCESSORIES FOUND

BT's in Sec 14 & 15 BOTH
Dead & Down w/ SCRIBING

PHOTO IDENTIFICATION DATA

Photo No. _____

Filed At. _____

Object Ident. _____

Ident. By _____

Signature _____

DESCRIBE CORNER LOCATION RELATIVE TO NEAR-BY FEATURES, ALSO HOW TO REACH CORNER

Corner Legend:

- Searched for/Not Found
- Evidence Found/Accept.
- Permanent Monument

Signature HC HILDEBRAND

Title S.T.

Division _____


Headquarters SO

Date 6/79

7100-52 (3/79)

CORNER RECORD (PERPETUATION)

MONUMENT STAMPED



MONUMENT DESCRIBE NEW MONUMENT SET, OR WORK DONE TO PRESERVE EXISTING MONUMENT

SET 2 1/2" X 32" BRASS-CAPPED STEEL PIPE IN CONCRETE BASE, RISING 10" ABOVE GROUND, ABOUT 200ft WEST of ROAD. PLACED ORIGINAL STONE IN HOLE BY PIPE.

ACCESSORIES DESCRIBE NEW BT'S WITNESS OBJECTS ETC. ESTABLISHED, OR WORK DONE TO PRESERVE EXISTING EVIDENCE

6" P. PINE BRS. N110°W 38 1/2 ft. MKD. "T205 R12E S10 BT"

12" " " N110°E 46 1/2 ft. " " " S11 "

9" " " 340°E 78 1/2 ft. " " " S14 "

16" " " S70°W 39 1/2 ft. " " " S15 "

Work Done By R. OMAN Title PLS Date 6/79 State Registration No. OR-702
 or Agency
 PLAT PREPARED OR Certified Cor Record Prepared Yes No Filed At DESOHNES CO. SURVEYOR'S OFFICE Date 18 June 79

REMARKS

Index File No. 1759 T. 20 S., R. 12 E., W.M.

Tract or Surv. No.

Cor. J-17

Index

File No. _____

CORNER RECORD (SEARCH) Contract or
(Ref. FSM 7151.4) Survey No. _____

Cor.
No. L-1

T 20 S. R. 12 E. R.D. _____

County _____

W 1/4 Cor. of _____

Merid. WILLAMETTE N.F. _____

DESCHUTES


State _____

OREGON

Section 18

SEE: L-25 T. 20 S., R. 11 E., W.M.

SFNF AS OF 6-82



Index

File No. _____

CORNER RECORD (SEARCH)

(Ref. FSM 7151.4)

Tract or

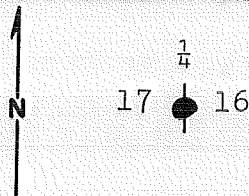
Survey No. 02211N

Cor.

No. L-9T 20 S R. 12 ER.D. Fort Rock County DeschutesMerid. WillametteN.F. Deschutes State Oregon

CORNER DIAGRAM

T20S R12E



DESCRIBE CORNER MONUMENT FOUND

Original corner monument not found.

DESCRIBE BEARING TREES OR OTHER OFFICIAL ACCESSORIES FOUND

Bearing trees not called for.

PHOTO IDENTIFICATION DATA

Photo No. _____

Filed At. _____

Object Ident. _____

Ident. By _____

Signature

PLANE COORDINATE POSITION DATA

State _____ Zone _____

X _____

Y _____

Estab. By _____

Agency

DESCRIBE CORNER LOCATION RELATIVE TO NEAR-BY FEATURES, ALSO HOW TO REACH CORNER

Take Hwy. 97 South to F.S. Rd. #195. Go East on 195 to 195B. Take 195B to corner. (corner is + 200' West of road)

Signature

William D. Robinson

Title

Surveyor, Sun Country

Division

Headquarters

Eng., Bend Office

Date

11-14-79

7100-52 (3/68)

CORNER RECORD (PERPETUATION)

MONUMENT : DESCRIBE NEW MONUMENT SET, OR WORK DONE TO PRESERVE EXISTING MONUMENT

Set 2½" brass cap mounted on 2½" x 30" galvanized
iron pipe marked:
(set by single proportion)

T20S R12E
 ¼
 |
 S17 S16
 1979
 PLS 1554

9

ACCESSORIES : DESCRIBE NEW BT'S WITNESS OBJECTS ETC. ESTABLISHED, OR WORK DONE TO PRESERVE EXISTING EVIDENCE

Scribed one bearing tree:

A Pine, 14" dia., bears N 84°43' W 138.70', scribed "¼ S 17 BT"

Set one bearing object:

A 1" x 24" iron rod bears S 27°43' E 26.25' marked "Bearing Object"

10

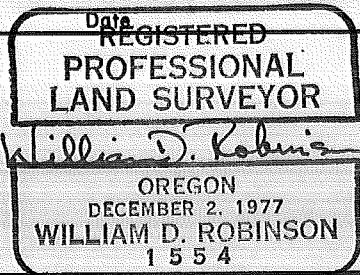
Work Done By William D. Robinson, Land Surv. Title Land Surv. Date 11-14-79 State Registration No. L.S. 1554
or Agency

Certified Cor. Record Prepared ? Yes No Filed At:

REMARKS

Witness to corner:

Jerry C. Powell, L.S.I.T.



11

12

Index File No. T. R. M. Tract or Surv. No. Cor. 13
U.S. G.P.O. 1977-725-576/586

Index

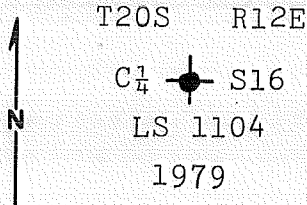
File No. _____

CORNER RECORD (SEARCH)

(Ref. FSM 7151.4)

Tract or
Survey No. 02211NCor.
No. L-11T 20 S R. 12 ER.D. Fort Rock County DeschutesMerid. WillametteN.F. Deschutes State Oregon

CORNER DIAGRAM



DESCRIBE CORNER MONUMENT FOUND

None set

DESCRIBE BEARING TREES OR OTHER OFFICIAL ACCESSORIES FOUND

None

PHOTO IDENTIFICATION DATA

Photo No. _____

Filed At. _____

Object Ident. _____

Ident. By _____

Signature

PLANE COORDINATE POSITION DATA

State _____ Zone _____

X _____

Y _____

Estab. By _____

Agency

DESCRIBE CORNER LOCATION RELATIVE TO NEAR-BY FEATURES, ALSO HOW TO REACH CORNER

Take Hwy. 97 South to Rd. #195. Take 195 to 195B. Go North on 195B to approx. W $\frac{1}{4}$ Sec. 16. (Skid Rd. wanders Easterly fairly close to corner)

Signature

James R. Tye

Title

Surveyor, Sun Country Eng., Bend Office

Division

Headquarters

Date

7100-52-(3/68)

11-28-79

CORNER RECORD (PERPETUATION)

MONUMENT: DESCRIBE NEW MONUMENT SET, OR WORK DONE TO PRESERVE EXISTING MONUMENT

Set 2 1/2" brass cap mounted on 2 1/2" x 30" galvanized iron pipe marked:

T20S R12E

C 1/4 -|- S16

LS 1104

1979

9

ACCESSORIES: DESCRIBE NEW BT'S WITNESS OBJECTS ETC. ESTABLISHED, OR WORK DONE TO PRESERVE EXISTING EVIDENCE

Scribed two bearing trees:

A Ponderosa Pine, 11" dia., bears N 18°W 125.20', scribed "C 1/4 S 16 BT"

A Ponderosa Pine, 27" dia., bears S 61°W 26.70', scribed "C 1/4 S 16, BT"

10

Work Done By James R. Tye Title Land Surveyor Date 11-28-79 State Registration No. L.S. 1104 or Agency

Certified Cor. Record Prepared? Yes No Filed At:

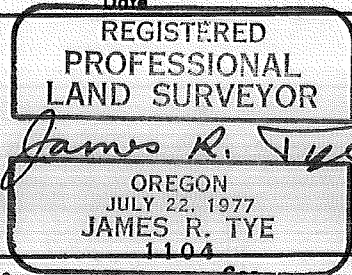
Date

11

REMARKS

Witness to corner:

Larry Wiley, L.S.I.T.



12

Index File No. T. R. M. Tract or Surv. No.

USDA-FOREST SERVICE

Index

File No. _____

T 20 S R. 12 E

Merid. Willamette

CORNER RECORD (SEARCH)

(Ref. FSM 7151.4)

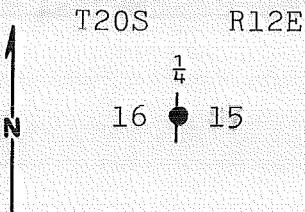
R.D. Fort Rock County Deschutes

N.F. Deschutes State Oregon

Tract or Survey No. 02211N

Cor. No. L-13

CORNER DIAGRAM



DESCRIBE CORNER MONUMENT FOUND

Original corner monument not found.

DESCRIBE BEARING TREES OR OTHER OFFICIAL ACCESSORIES FOUND

Original bearing trees not found.

PHOTO IDENTIFICATION DATA

Photo No. _____

Filed At. _____

Object Ident. _____

Ident. By _____

Signature

PLANE COORDINATE POSITION DATA

State _____ Zone _____

X _____

Y _____

Estab. By _____

Agency

DESCRIBE CORNER LOCATION RELATIVE TO NEAR-BY FEATURES, ALSO HOW TO REACH CORNER

Take Hwy. 97 South to F.S. Rd. #1942. Take 1942 to 0213. Go West on 0213 ± one mile to corner.

Signature

James R. Tye

Title

Surveyor, Sun Country Eng., Bend Office

Division

Headquarters

Date

7100-52-(3/68)

11-30-79

4

5

CORNER RECORD (PERPETUATION)

MONUMENT : DESCRIBE NEW MONUMENT SET, OR WORK DONE TO PRESERVE EXISTING MONUMENT T20S R12E
 Set 2½" brass cap mounted on 2½" x 30" galvanized iron pipe marked:
 (set by single proportion) S16 ; S15
 1979
 PLS 1104

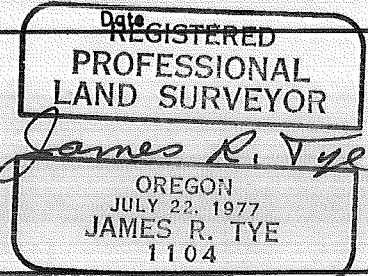
ACCESSORIES : DESCRIBE NEW BT'S WITNESS OBJECTS ETC. ESTABLISHED, OR WORK DONE TO PRESERVE EXISTING EVIDENCE
 Scribed two new bearing trees:
 A Pine, 9" dia., bears S 44° E 12.60', scribed "¼ S 15 BT"
 A Pine, 8" dia., bears S 34° W 12.30', scribed "¼ S 16 BT"

Work Done By James R. Tye Title Land Surveyor Date 11-30-79 State Registration No. or Agency L.S. 1104

Certified Cor. Record Prepared? Yes No Filed At:

REMARKS

Witness to corner:
 Larry Wiley, L.S.I.T.



Index
File No. _____ CORNER RECORD (SEARCH) Contract or
(Ref. FSM 7151.4) Survey No. _____ Cor. No. N-1
T 20 S. R. 12 E. R.D. _____ County _____ SW Cor. of
Merid. WILLAMETTE N.F. DESCHUTES State OREGON Section 18

SEE: N-25 T. 20 S., R. 11 E., W.M.

Brass cap as of 6-82
found



PERPETUATION RECORD

ment:

ories

		Field Book _____	Page _____
	Title _____	13. Recorded By _____	Volume _____
	Agency _____	(Agency)	Page _____
	Date _____	(Date) _____	(City) _____
		(County) _____	(State) _____

ks:

N- 5

USDA-FOREST SERVICE

Index File No. 0963

CORNER RECORD (SEARCH)

(Ref. FSM 7.151.4)

Tract or

Survey No.

Cor.

No. N-09

T. 20 S. R. 12

E. R.D. FT. ROCK

County DESCHUTES

SW

COR. of SEC. 16

Merid. WILLAMETTE

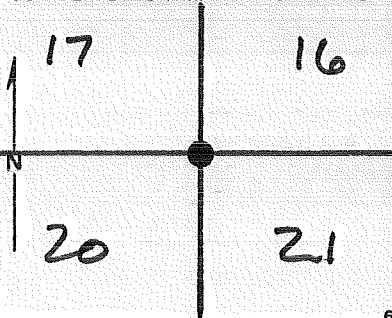
N.F. DESCHUTES

State OREGON

NE

COR. of SEC. 21

CORNER DIAGRAM PER LEGEND



DESCRIBE CORNER MONUMENT FOUND

~ NONE ~

DESCRIBE BEARING TREES OR OTHER OFFICIAL ACCESSORIES FOUND

Sec 20 STUMP w/ "BT"
Sec 17 Snag w/ SCRIBING
Sec 16 down " "

PHOTO IDENTIFICATION DATA

Photo No. _____
 Filed At. _____
 Object Ident. _____
 Ident. By _____

Signature

DESCRIBE CORNER LOCATION RELATIVE TO NEAR-BY FEATURES, ALSO HOW TO REACH CORNER

Corner Legend:

- Searched for/Not Found
- Evidence Found/Accept.
- Permanent Monument

Signature HC HILDEBRAND

Title S.T.

Division _____

Headquarters SO

Date 6/79 D-7100-52 (3/79)

CORNER RECORD (PERPETUATION)

MONUMENT STAMPED

T203
 17/16
 20/21
 R. OMAN PLS
 OR-702

MONUMENT DESCRIBE NEW MONUMENT SET, OR WORK DONE TO PRESERVE EXISTING MONUMENT

SET 2 1/2" X 32" BRASS-CAPPED STEEL PIPE RISING 4"
 ABOUT 100ft. S. of RD. 0205 AND 0 1/2 Mi. east
 of junction w/ Rd. 195

ACCESSORIES DESCRIBE NEW BT'S WITNESS OBJECTS ETC. ESTABLISHED, OR WORK DONE TO PRESERVE EXISTING EVIDENCE

13" W. FIR BRS.	N14°E 22 1/2 ft.	MKD.	" T205	R12E	S16	BT "
5" P. PINE	" 508°E 45 1/2 ft.	"	"	"	S21	"
6" "	" 538°W 26 1/2 ft.	"	"	"	S20	" ?
13" L. PINE	" N82°W 40 1/2 ft.	"	"	"	S17	"

Work Done By R. OMAN Title PLS Date 6/79 State Registration No. OR-702
 or Agency
 PLAT PREPARED OR Certified Cor Record Prepared? (Yes) No Filed At DESIGNOTES CO. SURVEYOR'S OFFICE Date 18 June 79

REMARKS

Index

File No. _____

CORNER RECORD (SEARCH)

(Ref. FSM 7151.4)

Tract or

Survey No. 02211N

Cor.

No. N-9T 20 S R. 12 ER.D. Fort Rock County DeschutesMerid. WillametteN.F. Deschutes State Oregon

CORNER DIAGRAM



T20S R12E

17 16

20 21



DESCRIBE CORNER MONUMENT FOUND

Found 2½" brass cap mounted on 2½" galvanized iron pipe marked:

R	T20S
12	17.16
E	20.21
	R. Oman
	OR. 702

DESCRIBE BEARING TREES OR OTHER OFFICIAL ACCESSORIES FOUND

A down Snag, 10" dia., bears N 28°35' E 16.1' (Original)

A stump, 15" dia., bears S 50°57' W 9.7' (Original)

A Fir, 13" dia., bears N 14°02' E 22.7'

A Pine, 5" dia., bears S 09°50' E 45.9'

A Pine, 6" dia., bears S 38°30' W 9.7' ?

A Pine, 13" dia., bears N 81°52' W 40.1'

A Snag, 8" dia., bears N 43°46' W 16.6' (Original) 3

DESCRIBE CORNER LOCATION RELATIVE TO NEAR-BY FEATURES, ALSO HOW TO REACH CORNER

Take Hwy. 97 to F.S. Rd. #195. Take 195 East to 0205. Take 0205 Northeasterly + ¾ mile to corner.

PHOTO IDENTIFICATION DATA

Photo No. _____

Filed At. _____

Object Ident. _____

Ident. By _____

Signature

PLANE COORDINATE POSITION DATA

State _____ Zone _____

X _____

Y _____

Estab. By _____

Agency

Signature

Title

Division

Headquarters

Date

James R. Tye Surveyor, Sun Country Eng., Bend Office

7100-52-(3/68)

10-05-79

CORNER RECORD (PERPETUATION)

MONUMENT : DESCRIBE NEW MONUMENT SET, OR WORK DONE TO PRESERVE EXISTING MONUMENT

None

9

ACCESSORIES : DESCRIBE NEW BT'S WITNESS OBJECTS ETC. ESTABLISHED, OR WORK DONE TO PRESERVE EXISTING EVIDENCE

None

10

Work Done By James R. Tye Title Land Surveyor Date 10-05-79 State Registration No. L.S. 1104
or Agency

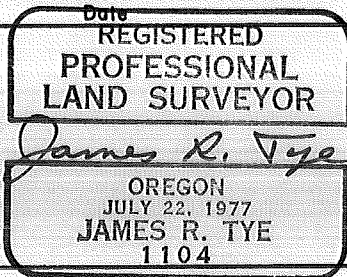
Certified Cor. Record Prepared ? Yes No Filed At:

11

REMARKS

Witness to corner:

Larry Wiley, L.S.I.T.



12

Index File No. T. R. M. Tract or Surv. No.

Cor. U.S. G.P.O. 1977-725-576/586 13

USDA-FOREST SERVICE

Index
File No. _____

CORNER RECORD (SEARCH)

(Ref. FSM 7151.4)

Tract or
Survey No. 02211N

Cor.
No. N-11

T 20 S R. 12 E

R.D. Fort Rock County Deschutes

Merid. Willamette

N.F. Deschutes State Oregon

CORNER DIAGRAM

DESCRIBE CORNER MONUMENT FOUND

Found 18" x 10" x 6" stone in mound of stones
(original call 18" x 10" x 6")

2

DESCRIBE BEARING TREES OR OTHER OFFICIAL ACCESSORIES FOUND

Original bearing trees not called for.

3

DESCRIBE CORNER LOCATION RELATIVE TO NEAR-BY FEATURES, ALSO HOW TO REACH CORNER

Take Hwy. 97 South to F.S. Rd. #195 (Sunriver Jet)
Take 195 Easterly to #0205. Take 0205 to approx. SW
corner Sec. 16 (Road continues Easterly + 2000' -
Hike + 600' East across lava field to corner.

4

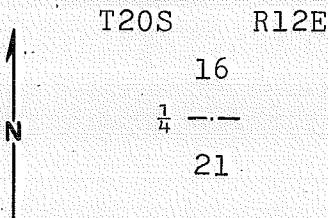


PHOTO IDENTIFICATION DATA

Photo No. _____
Filed At. _____
Object Ident. _____
Ident. By _____
Signature

6

7

PLANE COORDINATE POSITION DATA

State _____ Zone _____
X _____
Y _____
Estab. By _____
Agency

8

Robert M. [Signature]

Title Surveyor, Sun Country Eng. Headquarters Bend Office Date 11-28-77 7100-52 (3/68)

CORNER RECORD (PERPETUATION)

MONUMENT: DESCRIBE NEW MONUMENT SET, OR WORK DONE TO PRESERVE EXISTING MONUMENT

Set 2½" brass cap mounted on 2½" x 30" galvanized iron pipe marked:

T20S R12E
S 16
¼ S 21
1979
PLS 1642

ACCESSORIES: DESCRIBE NEW BT'S WITNESS OBJECTS ETC. ESTABLISHED, OR WORK DONE TO PRESERVE EXISTING EVIDENCE

Scribed two bearing trees:

A Ponderosa Pine, 6" dia., bears N 42°W 116.48', scribed "¼ S 16 BT"
A Ponderosa Pine, 24" dia., bears S 17°E 105.84', scribed "¼ S 21 BT"

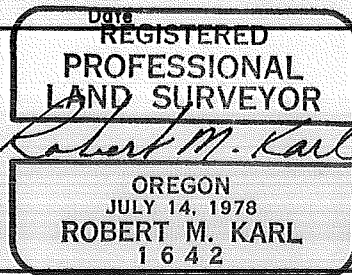
Work Done By Robert M. Karl Title Land Surveyor Date 11-28-79 State Registration No. L.S. 1642
or Agency

Certified Cor. Record Prepared? Yes No Filed At:

Witness to corner:

William Dean Robinson, L.S. 1554

REMARKS



Index File No. T. R. M. Tract or Surv. No.

USDA-FOREST SERVICE

Index
File No. _____

CORNER RECORD (SEARCH)

(Ref. FSM 7151.4)

Tract or Survey No. 02211N Cor. No. N-13

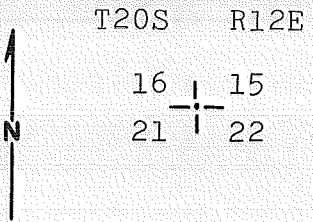
T 20 S R. 12 E

R.D. Fort Rock County Deschutes

Merid. Willamette

N.F. Deschutes State Oregon

CORNER DIAGRAM



DESCRIBE CORNER MONUMENT FOUND

Found original notched stone
4' South of mound.

DESCRIBE BEARING TREES OR OTHER OFFICIAL ACCESSORIES FOUND

Original bearing trees not found.

PHOTO IDENTIFICATION DATA

Photo No. _____
Filed At. _____
Object Ident. _____
Ident. By _____
Signature

DESCRIBE CORNER LOCATION RELATIVE TO NEAR-BY FEATURES, ALSO HOW TO REACH CORNER

Corner lies on Southeasterly side of Mokst Butte.
Take Hwy. 97 to F.S. RD. #1942. Take 1942 to Rd.
#195. Take 195 Southwesterly \pm 3/4 mile to Old Skid
Rd. Take Skid Rd. Northerly \pm 1/2 mile to corner.

PLANE COORDINATE POSITION DATA

State _____ Zone _____
X _____
Y _____
Estab. By _____
Agency

James R. Tye
Signature

Title Surveyor, Sun Country Eng., Bend Office Division _____ Headquarters _____ Date 11-29-79
7100-52-(3/68)

CORNER RECORD (PERPETUATION)

MONUMENT: DESCRIBE NEW MONUMENT SET, OR WORK DONE TO PRESERVE EXISTING MONUMENT

Set 2 1/2" brass cap mounted on 2 1/2" x 30" galvanized iron pipe marked:

Corner set in center of mound.

T20S R12E
S16 S15
S21 S22
LS 1104
1979

9

ACCESSORIES : DESCRIBE NEW BT'S WITNESS OBJECTS ETC. ESTABLISHED, OR WORK DONE TO PRESERVE EXISTING EVIDENCE

Scribed one new bearing tree:

A Ponderosa Pine, 12" dia., bears S 16° W 207.40', scribed "T20S R12E S 21 BT"

Set 3 bearing objects:

A 1" x 24" iron rod bears S 44° E 25.60', marked "Bearing Object"

A 1" x 24" iron rod bears N 47° E 8.60' marked "Bearing Object"

An "X" chiseled in South face 5' x 6' boulder bears N 33° W 25.90', marked "Bearing Object"

10

Work Done By James R. Tye Title Land Surveyor Date 11-29-79 State Registration No. L.S. 1104
or Agency

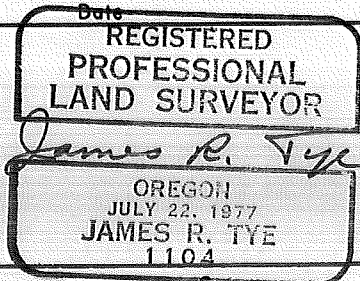
Certified Cor. Record Prepared? Yes No Filed At:

11

REMARKS

Witness to corner:

Larry Wiley, L.S.I.T.



12

Index File No. T. R. M. Tract or Surv. No.

USDA-FOREST SERVICE

Index
File No. 1763

CORNER RECORD (SEARCH)

(Ref. FSM 7151.4)

Tract or
Survey No. 02211N

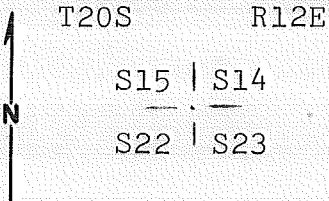
Cor.
No. N-17

T 20S R. 12E
Merid. Willamette

R.D. Bend County
N.F. Deschutes State

Deschutes
Oregon

CORNER DIAGRAM



DESCRIBE CORNER MONUMENT FOUND

None found.

DESCRIBE BEARING TREES OR OTHER OFFICIAL ACCESSORIES FOUND

Dead Snag, 10" diam. bears N27°E - 9.0' No scribing.
visible on upper blaze, B.T. visible on lower blaze.
Stump approx 10" diam. bears S65°E - 10.3' Axe marks
on lower blaze visible.

Decayed stump bears S04°W 15.4' B.T. visible on lower
blaze.

Root structure w/ax marks bears N46° 30'W 26.5'

DESCRIBE CORNER LOCATION RELATIVE TO NEAR-BY FEATURES, ALSO HOW TO REACH CORNER

Located approximately 60' S.E. of old logging road.

PHOTO IDENTIFICATION DATA

Photo No. _____
Filed At. _____
Object Ident. _____
Ident. By _____
Signature

PLANE COORDINATE POSITION DATA

State _____ Zone _____
X _____
Y _____
Estab. By _____
Agency

Signature
James R. Vye

Title RLS 1104, Division Sun Country Headquarters Eng. & Surveying, Date Bend, OR

7100-52-(3/68)
5-21-80

T
CORNER RECORD (PERPETUATION)

MONUMENT: DESCRIBE NEW MONUMENT SET, OR WORK DONE TO PRESERVE EXISTING MONUMENT

Established mean location of corner from original bearing trees. Set 2½" x 30" galv. iron pipe with 2½" Brass Cap rising 6" above ground. As shown.

T20S R12E

S15 | S14

S22 | S23

LS1104 = 1980 9

ACCESSORIES : DESCRIBE NEW BT'S WITNESS OBJECTS ETC. ESTABLISHED, OR WORK DONE TO PRESERVE EXISTING EVIDENCE

- A 6" diam Lodgepole Pine bears N57°E 39.4' scribed T20S R12E S14, BT
- A 8" diam Lodgepole Pine bears N17° 30'W 26.8' scribed T20S R12E S15, BT
- A 9" diam Lodgepole Pine bears S63° 30'W 43.0' scribed T20S R12E S22, BT
- A 7" diam Lodgepole Pine bears S44°E 18.3' scribed T20S R12E S23, BT

Work Done By James R. Tye Title Party Chief Date 5-21-80 State Registration No. RLS 1104
or Agency

Certified Cor. Record Prepared? Yes No Filed At: Deschutes County Surveyor Date

REMARKS

Original bearing for B.T. in Section 22 of S80°W was apparently in error. Assumed bearing of S8°W to fit approx. corner location from other original B.T.s.

REGISTERED
PROFESSIONAL
LAND SURVEYOR

James R. Tye

OREGON
JULY 22, 1977
JAMES R. TYE
1104

Index File No. T. R. M. Tract or Surv. No.

USDA-FOREST SERVICE

Index
File No. _____

CORNER RECORD (SEARCH)

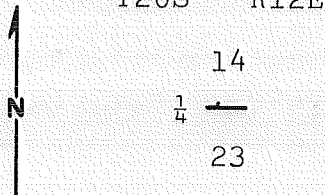
(Ref. FSM 7151.4)

Tract or Survey No. 02211N Cor. No. N-19

T 20 S R. 12 E R.D. Fort Rock County Deschutes

Merid. Willamette N.F. Deschutes State Oregon

CORNER DIAGRAM



DESCRIBE CORNER MONUMENT FOUND

Original monument not found.

DESCRIBE BEARING TREES OR OTHER OFFICIAL ACCESSORIES FOUND

Found one original bearing tree.
A down 10" diam. pine bears N 10° E 4.60'.
(scribe partially visible.)

PHOTO IDENTIFICATION DATA

Photo No. _____

Filed At. _____

Object Ident. _____

Ident. By _____

Signature _____

PLANE COORDINATE POSITION DATA

State _____ Zone _____

X _____

Y _____

Estob. By _____

Agency _____

DESCRIBE CORNER LOCATION RELATIVE TO NEAR-BY FEATURES, ALSO HOW TO REACH CORNER

Take Hwy. 97 to #1942. Take 1942 to Spur Rd. #0222.
Take 0222 to approx. sec. line crossing. Corner is
± 600' West.

Signature _____

Title _____

Division _____

Headquarters _____

Date _____

Surveyor, Sun Country Eng., Bend Office

7100-52-(3/68)

12-4-79

CORNER RECORD (PERPETUATION)

MONUMENT: DESCRIBE NEW MONUMENT SET, OR WORK DONE TO PRESERVE EXISTING MONUMENT

Set 2 1/2" brass cap mounted on 2 1/2" x 30" galvanized iron pipe marked:

T20S R13E
14
1/4 —
23
LS 1104
1979

9

ACCESSORIES : DESCRIBE NEW BT'S WITNESS OBJECTS ETC. ESTABLISHED, OR WORK DONE TO PRESERVE EXISTING EVIDENCE

Scribed 2 new bearing trees:

A 6" Lodgepole Pine, bears S 29°W 13.90', scribed "1/4 S 23, BT"
A 7" Lodgepole Pine, bears N 64°W 32.7', scribed "1/4 S 14, BT"

10

Work Done By James R. Tye title Land Surveyor Date 12-4-79 State Registration No. L.S. 1104
or Agency

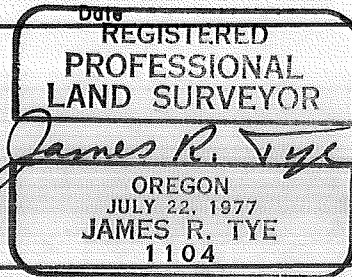
Certified Cor. Record Prepared? Yes No Filed At:

11

Witness to corner:

Larry Wiley, L.S.I.T.

REMARKS



12

Index File No. T. R. M. Tract or Surv. No.

Cor. 13
U.S. G.P.O. 1977-725-576/586

Index

File No. _____

CORNER RECORD (SEARCH)

(Ref. FSM 7151.4)

Tract or
Survey No. 02211NCor.
No. N-21

T 20 S R. 12 E

R.D. Fort Rock County Deschutes

Merid. Willamette

N.F. Deschutes State Oregon

CORNER DIAGRAM



T20S R12E

14 13

23 24



DESCRIBE CORNER MONUMENT FOUND

Found 2½" brass cap mounted on
2½" galvanized iron pipe marked:

T20S
14 13 R
23 + 24 12
PLS 702 E
R. Oman 1979

DESCRIBE BEARING TREES OR OTHER OFFICIAL ACCESSORIES FOUND

A 6" Lodgepole Pine bears S 42°W 53.80', scribed.

A 7" Lodgepole Pine bears S 64°E 12.40' scribed.

A 7" Lodgepole Pine bears N 45°W 33.50' scribed.

An 8" Lodgepole Pine bears N 01°E 33.50' scribed.

A 12" Pine (original) bears N 30°30'E 24.8' (scribing
visible).

A 6" Pine (original) bears S 49°30' W 15.0' (scribing
visible.)

DESCRIBE CORNER LOCATION RELATIVE TO NEAR-BY FEATURES, ALSO HOW TO REACH CORNER

Take Hwy. 97 to 1942. Take 1942 to its intersection
with 1915. Go North on 1915 1¼ mile. Corner is
West + 200'.

PHOTO IDENTIFICATION DATA

Photo No. _____

Filed At. _____

Object Ident. _____

Ident. By _____

Signature

PLANE COORDINATE POSITION DATA

State _____ Zone _____

X _____

Y _____

Estab. By _____

Agency

Signature

Title

Division

Headquarters

Date

Surveyor, Sun Country Eng., Bend Office

7100-52-(3-68)

10-18-79

CORNER RECORD (PERPETUATION)

MONUMENT: DESCRIBE NEW MONUMENT SET, OR WORK DONE TO PRESERVE EXISTING MONUMENT

None

9

ACCESSORIES : DESCRIBE NEW BT'S WITNESS OBJECTS ETC. ESTABLISHED, OR WORK DONE TO PRESERVE EXISTING EVIDENCE

None

10

Work Done By James R. Tye Title Land Surveyor Date 10-18-79 State Registration No. or Agency L.S. 1104

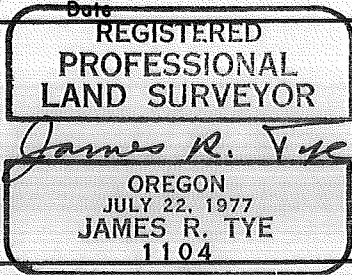
Certified Cor. Record Prepared? Yes No Filed At: _____

11

REMARKS

Witness to corner:

Larry Wiley, L.S.I.T.



12

Index File No. T. R. M. Tract or Surv. No.

USDA-FOREST SERVICE

Index
File No. _____

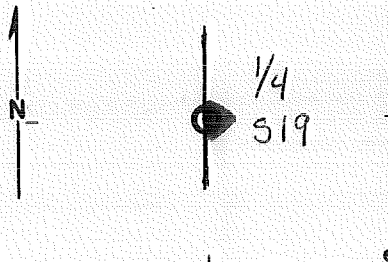
CORNER RECORD (SEARCH)
(Ref. FSM 7151.4)

Tract or
Survey No. _____

Cor.
No. P-01

T 20 S. R. 12 E. R.D. Ft. Rock County Deschutes W/4 Cor Sec 19 ec
Merid. WILLAMETTE N.F. DESCHUTES State OREGON ONLY

CORNER DIAGRAM¹



DESCRIBE CORNER MONUMENT FOUND

GLO Brass Cap (OVER)

2

DESCRIBE BEARING TREES OR OTHER OFFICIAL ACCESSORIES FOUND

PHOTO IDENTIFICATION DATA

Photo No. _____
Filed At. _____
Object Ident. _____
Ident. By _____
Signature

6

DESCRIBE CORNER LOCATION RELATIVE TO NEAR-BY FEATURES, ALSO HOW TO REACH CORNER

3

PLANE COORDINATE POSITION DATA

State _____ Zone _____
X _____
Y _____
Estab. By _____
Agency

8

Signature _____ Title _____ Division _____ Headquarters _____ Date _____ D-7100-52 (10/75)

4

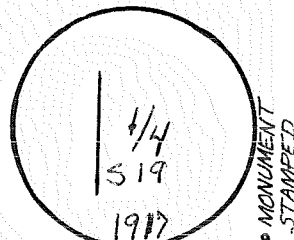
5

See Cert. Book

CORNER RECORD (PERPETUATION)

MONUMENT: DESCRIBE NEW MONUMENT SET, OR WORK DONE TO PRESERVE EXISTING MONUMENT

Set an Iron post, 3 ft. long, 1" diam., 26" in the ground with BC marked



ACCESSORIES DESCRIBE NEW BT'S WITNESS OBJECTS ETC. ESTABLISHED, OR WORK DONE TO PRESERVE EXISTING EVIDENCE

A Jack Pine, 30 ins. dia, brs.	N 74° E	21 LKS dist.	mkd.	14 519 BT
A Jack Pine, 18 ins. dia, brs.	S 67° E	92 LKS dist.	mkd.	14 519 BT
A _____ ins. dia, brs.	_____	_____	mkd.	_____
A _____ ins. dia, brs.	_____	_____	mkd.	_____

Work Done By. GLO Title _____ Date 1917 State Registration No. or Agency _____

Certified Cor. Record Prepared? Yes No Filed At: _____ Date _____

REMARKS

Index File No. T. S., R. E., W.M. Tract or Surv. No. Cor. P-01

USDA-FOREST SERVICE

Index

File No. _____

CORNER RECORD (SEARCH)

(Ref. FSM 7151.4)

Tract or

Survey No. _____

Cor.

No. P-01

T 20 S. R. 12 E.

R.D. Ft. Rock

County Deschutes

W/4 Cor Sec 19

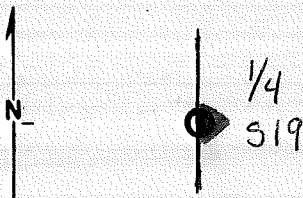
Merid. WILLAMETTE

N.F. DESCHUTES

State OREGON

ONLY

CORNER DIAGRAM



DESCRIBE CORNER MONUMENT FOUND

GLO Brass Cap (OVER)

DESCRIBE BEARING TREES OR OTHER OFFICIAL ACCESSORIES FOUND

PHOTO IDENTIFICATION DATA

Photo No. _____

Filed At. _____

Object Ident. _____

Ident. By _____

Signature

PLANE COORDINATE POSITION DATA

State _____ Zone _____

X _____

Y _____

Estab. By _____

Agency

Signature

Title

Division

Headquarters

Date

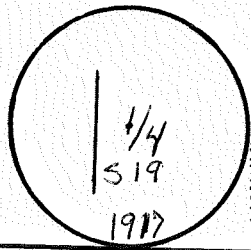
D-7100-52 (10/70)

See Cert. Book

CORNER RECORD (PERPETUATION)

MONUMENT: DESCRIBE NEW MONUMENT SET, OR WORK DONE TO PRESERVE EXISTING MONUMENT

Set an Iron post, 3 ft. long, 1" diam., 26" in the ground
with BC marked



ACCESSORIES DESCRIBE NEW BT'S WITNESS OBJECTS ETC. ESTABLISHED, OR WORK DONE TO PRESERVE EXISTING EVIDENCE

A Jack Pine, 30 ins. dia, brs.	N 74° E	21 LKs dist, mkd.	74 519 RT
A Jack Pine, 18 ins. dia, brs.	S 67° E	92 LKs dist, mkd.	74 519 BT
A _____ ins. dia, brs.	_____	_____ mkd.	_____
A _____ ins. dia, brs.	_____	_____ mkd.	_____

Work Done By GLO Title _____ Date 1917 State Registration No. _____ or Agency _____

Certified Cor. Record Prepared? Yes No Filed At: _____ Date _____

REMARKS

Index File No. T. S., R. E., W.M. Tract or Surv. No. Cor. P-01

Index
File No. _____

CORNER RECORD (SEARCH)

(Ref. FSM 7151.4)

Tract or Survey No. 02211N Cor. No. P-13

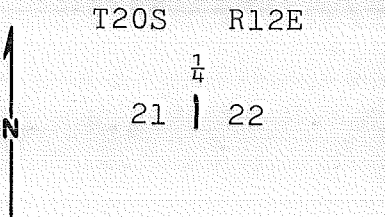
T 20 S R. 12 E

R.D. Fort Rock County Deschutes

Merid. Willamette

N.F. Deschutes State Oregon

CORNER DIAGRAM



DESCRIBE CORNER MONUMENT FOUND

Original monument not found.

DESCRIBE BEARING TREES OR OTHER OFFICIAL ACCESSORIES FOUND

Found down original bearing tree (bears S 59° E 8.6', scribing visible).
Found roots of original bearing tree (bears S 38° W 22.5').

PHOTO IDENTIFICATION DATA

Photo No. _____
Filed At. _____
Object Ident. _____
Ident. By _____
Signature

DESCRIBE CORNER LOCATION RELATIVE TO NEAR-BY FEATURES, ALSO HOW TO REACH CORNER

Take Hwy. 97 to F.S. Rd. #1942. Take 1942 to #195. Take 195 Southwesterly + 3/4 mile to Old Skid Rd. going North. Corner is South of this intersection + 300'.

PLANE COORDINATE POSITION DATA

State _____ Zone _____
X _____
Y _____
Estob. By _____
Agency

Signature
James R. Vye

Title Surveyor, Division Sun Country Eng., Headquarters Bend Office

Date 12-4-79 7100-52-(3/68)

CORNER RECORD (PERPETUATION)

MONUMENT : DESCRIBE NEW MONUMENT SET, OR WORK DONE TO PRESERVE EXISTING MONUMENT

Set 2½" brass cap mounted on 2½" x 30" galvanized iron pipe marked:

T20S R12E
 ¼
 S21 | S22
 LS 1104
 1979

9

ACCESSORIES : DESCRIBE NEW BT'S WITNESS OBJECTS ETC. ESTABLISHED, OR WORK DONE TO PRESERVE EXISTING EVIDENCE

Scribed 2 new bearing trees:

An 8" Lodgepole Pine, bears S 42° W 6.40', scribed "¼ S 21, BT"
 A 7" Lodgepole Pine, bears N 79° E 7.40', scribed "¼ S 22, BT"

10

Work Done By James R. Tye Title Land Surveyor Date 12-4-79 State Registration No. L.S. 1104
 or Agency


Certified Cor. Record Prepared? Yes No Filed At:

11

REMARKS

Witness to corner:

Larry Wiley, L.S.I.T.



12

Index File No. T. R. M. Tract or Surv. No.

CORNER RECORD (SEARCH)

(Ref. FSM 7151.4)

Tract or
Survey No.

Cor.
No.

Index
File No. _____
T 20 S. R. 12 E. R.D. ET ROCK County DESCHUTES SEC. COR.
Merid. WILLAMETTE N.F. DESCHUTES State OREGON

~~SEE ET ROCK BOOK~~

640 Set BC 1917

See T20S R11E: R-25

R-01

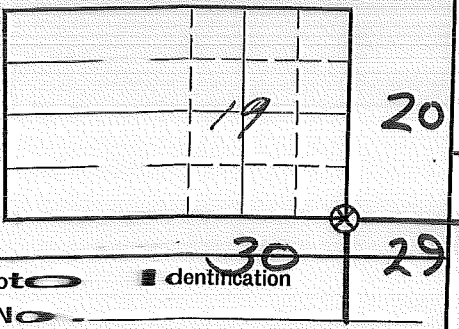
LAND CORNER RECORD

(Rectangular)

R-05 5680

1. T. 20S R. 12E No. R-5 Cor. Sec Mer. Wm. State Oregon N. F. Deschutes Dist. Fort Rock

2. Corner Status



3. Original Description _____ Vol. _____ Page _____ Where Recorded _____

4. Description of Corners:

5. Investigation Notes: No post. Three B.T.s found for Sec. 19, 20, 29

Tag 986' E of Cor.
1933 Brown Miller

7. Photo Identification

Photo No. _____
Ident. By: _____

8. Plane Coordinate Position Data

State _____ Zone _____
X _____
Y _____
Estab. By _____
Field Book No. _____
Where Filed _____

9. Evaluation

Authentic _____
Needs Verif. _____ Monument No. _____
Re-estab. Survey _____
Land Status F.S.

6. Signed D.M. Miller Title _____ Date 10/31/60

PERPETUATION RECORD

10. Monument:

11. Accessories

12. Set By _____ Title _____ License _____ Agency _____ Date _____	13. Recorded By _____ (Agency) _____ Field Book _____ Page _____ Volume _____ Page _____ (Date) (City) (County) (State)
---	--

14. Remarks:

R-05

Section Line Marker Record

Lava Cast Road #195 Road or Trail Fort Rock District

Sec. Line between 20 & 29 T. 20 S. R. 12 E.

 $\frac{1}{4}$ Cor. Here Ft.
 $\frac{1}{4}$ or Sec. feet N. S. E. or W.Posted on N side R
 N. S. E. or W. R. or T.Posted 1/12/59 By M. L. C.
 Date

(Approx. _____)

Cor. Found (Exact. _____)(Paced _____)

Distance (Chained _____)

6	5	4	3	2	1
7	8	9	10	11	12
18	17	16	15	14	13
19	20	21	22	23	24
30	<input checked="" type="checkbox"/> 29	28	27	26	25
31	32	33	34	35	36

Indicate position of marker by
red X

If marker is on Twp. or Rge. line, reference TWP. NORTH or Rge. EAST of that line.

Index File No. 0967

CORNER RECORD (SEARCH)

(Ref. FSM 7.151.4)

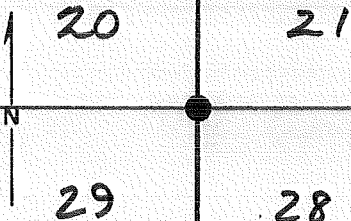
Tract or Survey No.

Cor. No. R-09

T. 20 S. R. 12 E. R.D. FT. ROCK County DESCHUTES SE COR. of SEC 20

Merid. WILLAMETTE N.F. DESCHUTES State OREGON NW COR. of SEC. 28

CORNER DIAGRAM PER LEGEND



DESCRIBE CORNER MONUMENT FOUND

~ NONE ~

DESCRIBE BEARING TREES OR OTHER OFFICIAL ACCESSORIES FOUND

Sec. 29 STUMP w/ SCRIBING

Sec. 20 " "

Sec. 28 " "

Sec. 21 BT D&D, appears transported.

PHOTO IDENTIFICATION DATA

Photo No. _____

Filed At _____

Object Ident. _____

Ident. By _____

Signature

Corner Legend:

Searched for/Not Found

Evidence Found/Accept.

Permanent Monument

DESCRIBE CORNER LOCATION RELATIVE TO NEAR-BY FEATURES, ALSO HOW TO REACH CORNER

Signature HA HILDEBRAND

Title S.T. Division

Headquarters SO

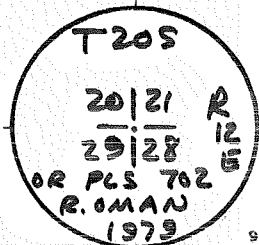
Date 6/79 -7100-52 (3/79)

CORNER RECORD (PERPETUATION)

MONUMENT DESCRIBE NEW MONUMENT SET, OR WORK DONE TO PRESERVE EXISTING MONUMENT

SET 2 1/2" X 32" BRASS-CAPPED STEEL PIPE RISING 5"
IN MOUND OF STONES

MONUMENT SET/FILED



ACCESSORIES DESCRIBE NEW BT'S WITNESS OBJECTS ETC. ESTABLISHED, OR WORK DONE TO PRESERVE EXISTING EVIDENCE

8"	P. PINE BRS.	N 46° E	25 1/2 ft.	MKD.	"T205	R12E	S21	BT"
11"	"	"	570° E	48 1/2 ft.	"	"	S28	"
11"	"	"	534° W	55 1/2 ft.	"	"	S29	"
8"	"	"	N 38° W	38 1/2 ft.	"	"	S20	"

Work Done By R. OMAN Title PLS Date 6/79 State Registration No. OR-702
 or Agency
 PLAT PREPARED OR
 Certified Cor. Record Prepared? Yes No Filed At DESCHUTES Co. SURVEYOR'S OFFICE Date 18 June 79

REMARKS

Index File No. 0967 T. 20 S., R. 12 E., W.M.

Tract or Surv. No.

Cor. R-09

CORNER RECORD (PERPETUATION)

MONUMENT: DESCRIBE NEW MONUMENT SET, OR WORK DONE TO PRESERVE EXISTING MONUMENT

Set 2 1/2" brass cap mounted on 2 1/2" x 30" galvanized iron pipe marked:

T20S R12E
S21 + S22
S28 + S27
LS 1104
1979

9

ACCESSORIES : DESCRIBE NEW BT's WITNESS OBJECTS ETC. ESTABLISHED, OR WORK DONE TO PRESERVE EXISTING EVIDENCE

Scribed 3 new bearing trees:

An 8" Lodgepole Pine, bears N 73° E 25.90' scribed "T20S R12E S 22, BT"
A 6" Lodgepole Pine, bears S 35° W 29.70' scribed "T20S R12E S 28, BT"
An 8" Lodgepole Pine, bears N 29° W 55.60', scribed "T20S R12E S 21, BT"

10

Work Done By James R. Tye Title Land Surveyor Date 11-16-79 State Registration No. L.S. 1104
or Agency

Certified Cor. Record Prepared? Yes No Filed At:

11

Witness to corner:

REMARKS

Larry Wiley, L.S.I.T.

Date
REGISTERED
PROFESSIONAL
LAND SURVEYOR
James R. Tye
OREGON
JULY 22, 1977
JAMES R. TYE
1104

12

Index File No. T. 20S R 12E M. Tract or Surv. No. Cor. U.S. G.P.O. 1977-725-504-56

R 13

Section Line Marker Record

#1942 North Paulina Road or Trail Fort Rock District

Sec. Line between 23 & 26 T. 20 S. R. 12 E.

Sec. Cor. 2244 Ft. W
¼ or Sec. feet N. S. E. or W.Posted on E side R
N. S. E. or W. R. or T.~~Posted~~ Replaced: 9/61 By
Date

(Approx. _____)

Cor. Found (Exact. _____)

(Paced _____)

Distance (Chained _____)

6	5	4	3	2	1
7	8	9	10	11	12
18	17	16	15	14	13
19	20	21	22	23	24
30	29	28	27	26	25
31	32	33	34	35	36

Indicate position of marker by
red X

If marker is on Twp. or Rge. line, reference TWP. NORTH or Rge. EAST of that line.

CORNER RECORD (SEARCH)

(Ref. FSM 7151.4)

Index
File No. _____
T 20 S. R. 12 E. R.D. FT ROCK County DESCHUTES Tract or Survey No. _____ Cor. No. T-01
Merid. WILLAMETTE N.F. DESCHUTES State OREGON W/A Cor. Sec 30
E/A Cor Sec 25

~~SEE CERT. BOOK~~

CHO Set BC 1917

See T205 R12E: T-25

T-01

Index
File No. _____

CORNER RECORD (SEARCH)
(Ref. FSM 7151.4)

Tract or
Survey No. _____

Cor.
No. V-01

T 20 S. R. 12 E. R.D. FT ROCK

R.D. FT ROCK

County DESCHUTES

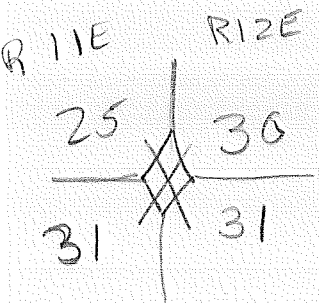
SEC. COR.

Merid. WILLAMETTE

N.F. DESCHUTES

State OREGON

SEE: V-25
T 20 S R 12 E



PLC by GHO 1917
only sides & DTs
1963

V-01

Section Line Marker Record

#1912 North Paulina Road or Trail Fort Rock District

Sec. Line between 26 & 35 T. 20 S. R. 12 E.

 $\frac{1}{4}$ Cor. 150 Ft. W
¼ or Sec. feet N. S. E. or W.Posted on W side R
N. S. E. or W. R. or T.~~Post~~ Replaced: 9-61 By
Date

(Approx. _____)

Cor. Found (Exact. _____)

(Paced _____)

Distance (Chained _____)

6	5	4	3	2	1
7	8	9	10	11	12
18	17	16	15	14	13
19	20	21	22	23	24
30	29	28	27	26	25
31	32	33	34	35	36

Indicate position of marker by
red X

If marker is on Twp. or Rge. line, reference TWP. NORTH or Rge. EAST of that line.



Index
File No. _____
CORNER RECORD (SEARCH) (Ref. FSM 7151.4) Tract or Survey No. _____ Cor. No. X-01
T 20 S. R. 12 E. R.D. FT ROCK County DESCHUTES W/4 Cor Sec 31
Merid. WILLAMETTE N.F. DESCHUTES State OREGON E/4 Cor Sec 36

~~SEE: CORNER BOOK~~

640 Set BC 1917

See T205 R11E: X-25

X-01

CORNER RECORD (SEARCH)
(Ref. FSM 7151.4)

Index
File No. _____

Tract or
Survey No. _____
Cor.
No. 2-01

T 20 S. R. 12 E. R.D. FT. ROCK County DESCHUTES SEC. COR.
Merid. WILLAMETTE N.F. DESCHUTES State OREGON R/TWP. COR.

~~SEE: CENT. BOOK~~

610 Set BC 1917

See T20S R11E: Z-25

2-01

USDA-FOREST SERVICE

Index File No. 1375

CORNER RECORD (SEARCH)

(Ref. FSM 7.151.4)

Tract or Survey No.

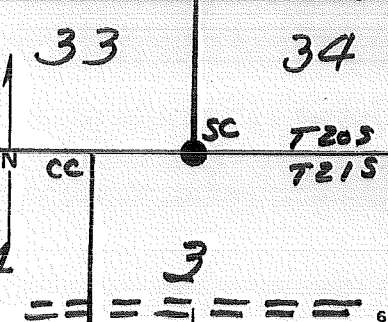
Cor. No. Z-13

T. 20 S. R. 12 E. R.D. FT. ROCK County DESCHUTES

Merid. WILLAMETTE N.F. DESCHUTES State OREGON

SC SE COR. of SEC. 33
SW COR. of SEC. 34

CORNER DIAGRAM PER LEGEND



DESCRIBE CORNER MONUMENT FOUND

STONE IN MOUND of STONES 14" x 8" x 8"
RISING 10" ABOVE GROUND WITH 3 NOTCHES
ON EAST EDGE

DESCRIBE BEARING TREES OR OTHER OFFICIAL ACCESSORIES FOUND

NONE SET

PHOTO IDENTIFICATION DATA

Photo No. _____
Filed At. _____
Object Ident. _____
Ident. By _____
Signature _____

DESCRIBE CORNER LOCATION RELATIVE TO NEAR-BY FEATURES, AND SO HOW TO REACH CORNER

Corner Legend:

- Searched for/Not Found
- Evidence Found/Accept.
- Permanent Monument

Signature R. OMAN

Title PLS

Division

Headquarters

SO

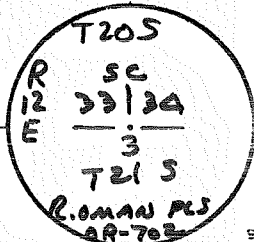
Date 6/79 -7100-52 (3/79)

CORNER RECORD (PERPETUATION)

MONUMENT DESCRIBE NEW MONUMENT SET, OR WORK DONE TO PRESERVE EXISTING MONUMENT

SET 2 1/2" BRASS TABLET IN CONCRETE & STONE PIER,
SET INTO WELL-BEDDED LAVA, FLUSH WITH
GROUND LEVEL, ABOUT 650ft N. of Rd. 2175

MONUMENT STAFFED



ACCESSORIES DESCRIBE NEW BT'S WITNESS OBJECTS ETC. ESTABLISHED, OR WORK DONE TO PRESERVE EXISTING EVIDENCE

#5X36" PLASTIC-CAPPED STEEL ROD BRS. N 26° W 29⁰⁰ft. MHD. "Bearing Object"
 " " " " " " N 40° E 31¹⁰ft. " " "
 " " " " " " S 28° E 25⁰⁰ft. " " "

Work Done By R. OMAN Title PLS Date 6/79 State Registration No. OR-702
 or Agency
 PLAT PREPARED OR Certified Cor Record Prepared? Yes No Filed At: DESCHUTES CO. SURVEYOR'S OFFICE Date 18 June 79

REMARKS

LAND CORNER RECORD

(Rectangular)

2-21 5680-2

1. T 20S R 12E No. 2-21 Cor. Sec Mer. Wm. State Oregon N. F. Deschutes Dist. Fort Rock

2. Corner Status

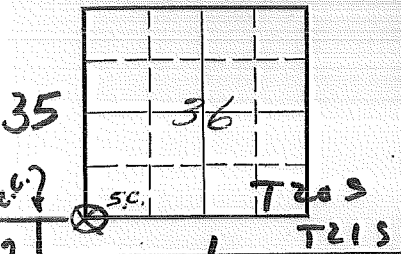


Photo Identification
Photo No. _____
Ident. By: _____

8. Plane Coordinate Position Data
State _____ Zone _____
X _____
Y _____
Estab. By _____
Field Book No. _____
Where Filed _____

9. Evaluation
Authentic _____
Needs Verif. _____ Monument _____
Re-estab. _____ Survey _____
Land Status _____

3. Original Description _____ Vol. _____ Page _____ Where Recorded _____

4. Description of Corners:

5. Investigation Notes: Corner post is a 1 1/2" square surveyors hub painted white 6" or 7" high
B.T.s in Sec. 35, 36, 1

ONLY
NOT COR. COMMON TO
SEC. 1 & 2

6. Signed Harley D. Nimmo Title _____ Date 8/12/66

PERPETUATION RECORD

10. Monument:

11. Accessories

12. Set By _____ Title _____
License _____ Agency _____ Date _____

13. Recorded By _____ (Agency) _____ Volume _____ Page _____
(Date) (City) (County) (State)

14. Remarks: